






















All rights reserved. Use subject to License/Copyright Map Legend  
 Directions and maps are informational only. We make no warranties on the accuracy of their content, road conditions or route usability or expeditiousness. You assume all risk of use. MapQuest and its suppliers shall not be liable to you for any loss or delay resulting from your use of MapQuest. Your use of MapQuest means you agree to our Terms of Use

	1: Start out going <b>NORTHEAST</b> on <b>WHISTLER WAY</b> toward <b>MOUNTAIN LN.</b>	0.3 mi	
	2: Turn <b>LEFT</b> onto <b>GATEWAY DR.</b>	0.0 mi	
	3: Turn <b>LEFT</b> onto <b>VILLAGE GATE BLVD.</b>	0.1 mi	
	4: Turn <b>RIGHT</b> onto <b>SEA TO SKY HWY/PROVINCIAL ROUTE 99</b> . Continue to follow <b>PROVINCIAL ROUTE 99</b> .	24.1 mi	33.7 Km
	5: Turn <b>RIGHT</b> to stay on <b>PROVINCIAL ROUTE 99</b> .	56.2 mi	78.7 Km
	6: Turn <b>RIGHT</b> to stay on <b>PROVINCIAL ROUTE 99</b> .	0.8 mi	1.1 Km
	7: Turn <b>RIGHT</b> onto <b>PROVINCIAL ROUTE 12</b> .	37.6 mi	52.6 Km
	8: Turn <b>LEFT</b> onto <b>6TH ST/PROVINCIAL ROUTE 12</b> .	0.1 mi	0.15 Km
	9: Turn <b>RIGHT</b> onto <b>MAIN ST/PROVINCIAL ROUTE 12</b> . Continue to follow <b>PROVINCIAL ROUTE 12</b> .	0.8 mi	1 Km
	10: Turn <b>RIGHT</b> onto <b>PROVINCIAL ROUTE 1/TRANS CANADA HWY</b> .	67.3 mi	94.2 Km
	11: Merge onto <b>PROVINCIAL ROUTE 1 W/TRANS CANADA HWY W</b> toward <b>VANCOUVER</b> .	87.9 mi	123 Km
	12: Take the <b>GRANDVIEW HWY</b> exit, <b>EXIT 28</b> .	0.3 mi	0.4 Km
	13: Stay <b>STRAIGHT</b> to go onto <b>GRANDVIEW HWY</b> .	2.1 mi	2.9 Km
	14: <b>GRANDVIEW HWY</b> becomes <b>E 12TH AVE</b> . <i>To Airport from E 12<sup>th</sup> AVE.</i>	2.4 mi	3.3 Km
	3: Turn <b>LEFT</b> onto <b>NANAIMO ST</b> .	1.4 mi	1.9 Km
	4: Turn <b>RIGHT</b> onto <b>E 33RD AVE</b> .	0.8 mi	1.1 Km
	5: Turn <b>LEFT</b> onto <b>KNIGHT ST</b> .	3.2 mi	4.5 Km
	6: Take the <b>WEST BRIDGEPORT RD</b> ramp toward <b>AIRPORT VANCOUVER INTERNATIONAL</b> .	0.2 mi	0.3 Km
	7: Turn <b>SLIGHT RIGHT</b> onto <b>BRIDGEPORT RD</b> .	2.7 mi	3.8 Km
	8: Take the ramp toward <b>MAIN TERMINAL/ AÉROGARE PRINCIPALE</b> .	0.6 mi	0.8 Km
	9: Turn <b>SLIGHT RIGHT</b> onto <b>GRANT MCCONACHIE WAY</b> .	1.2 mi	1.7 Km